

APPENDIX B: ADDITIONAL T-SHEET IMAGES  
WITH CONTEMPORARY OVERLAYS

This appendix displays digital images and digitized versions of 19 historical US Coast Survey T-sheets of the Southern California coast. Each T-sheet is shown in a two page spread. The spreads show the full T-sheet (on the left), and the corresponding GIS layer of the T-sheet over modern imagery (on the right). Please note the legend is standardized; not all features are necessarily shown on each T-sheet.


For full description of the project, and display of the other seven digitized T-sheets, please see the report:

Grossinger, RM, ED Stein, KN Cayce, RA Askevold, S Dark, and AA Whipple 2011.  
*Historical Wetlands of the Southern California Coast: An Atlas of US Coast Survey T-sheets, 1851-1889*. San Francisco Estuary Institute Contribution #586 and Southern California Coastal Water Research Project Technical Report #589.

Also available at [www.caltsheets.org](http://www.caltsheets.org).



Figure B1. Location of T-sheets.

REGISTER N <sup>o</sup> :	T-1267
PUBLISHED:	1871
SURVEYOR:	W. E. GREENWELL
	0 1,000 2,000 4,000 6,000 8,000 Feet
1:34,000	0 500 1,000 2,000 Meters

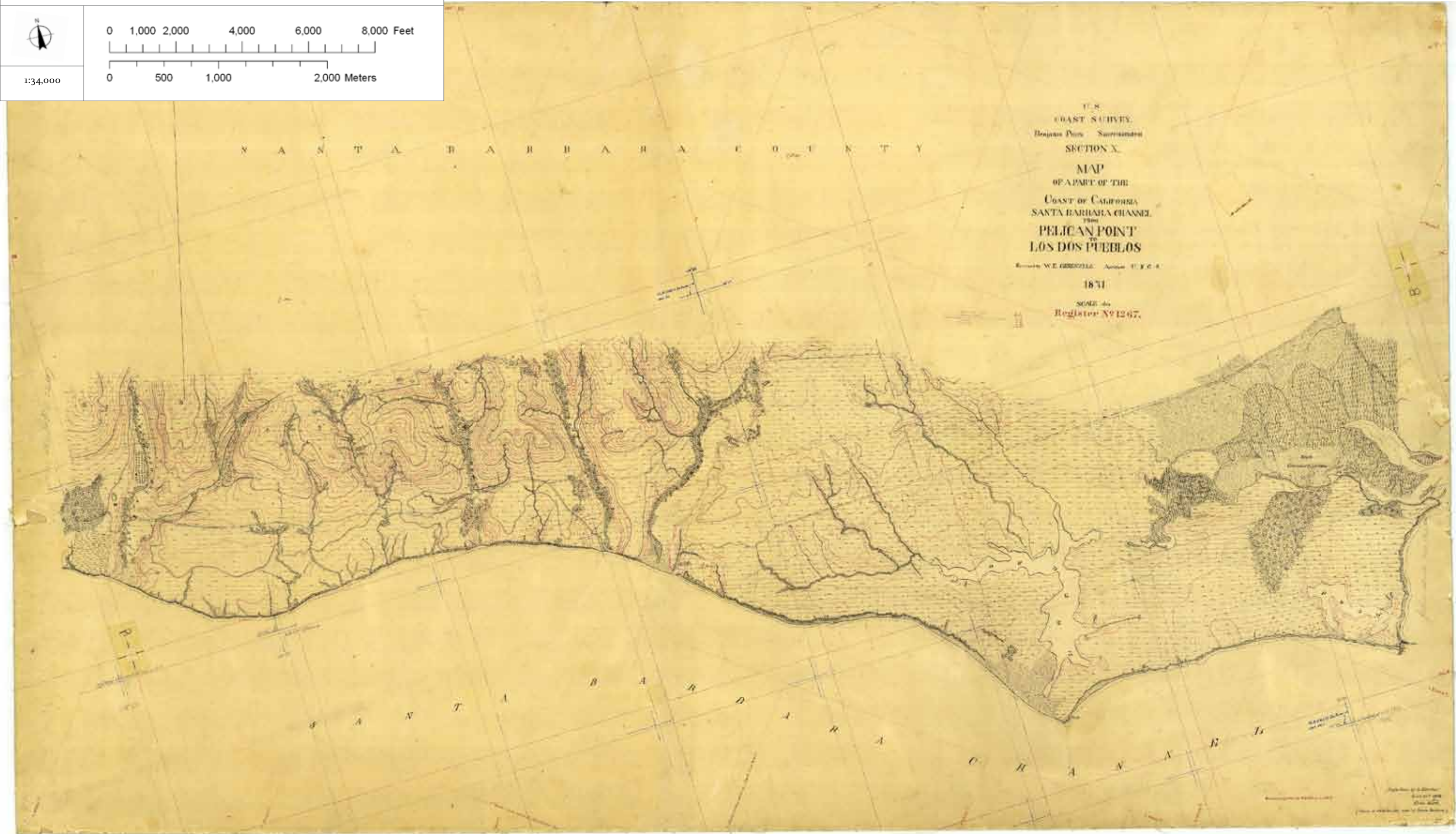


Figure B2. T-1267.



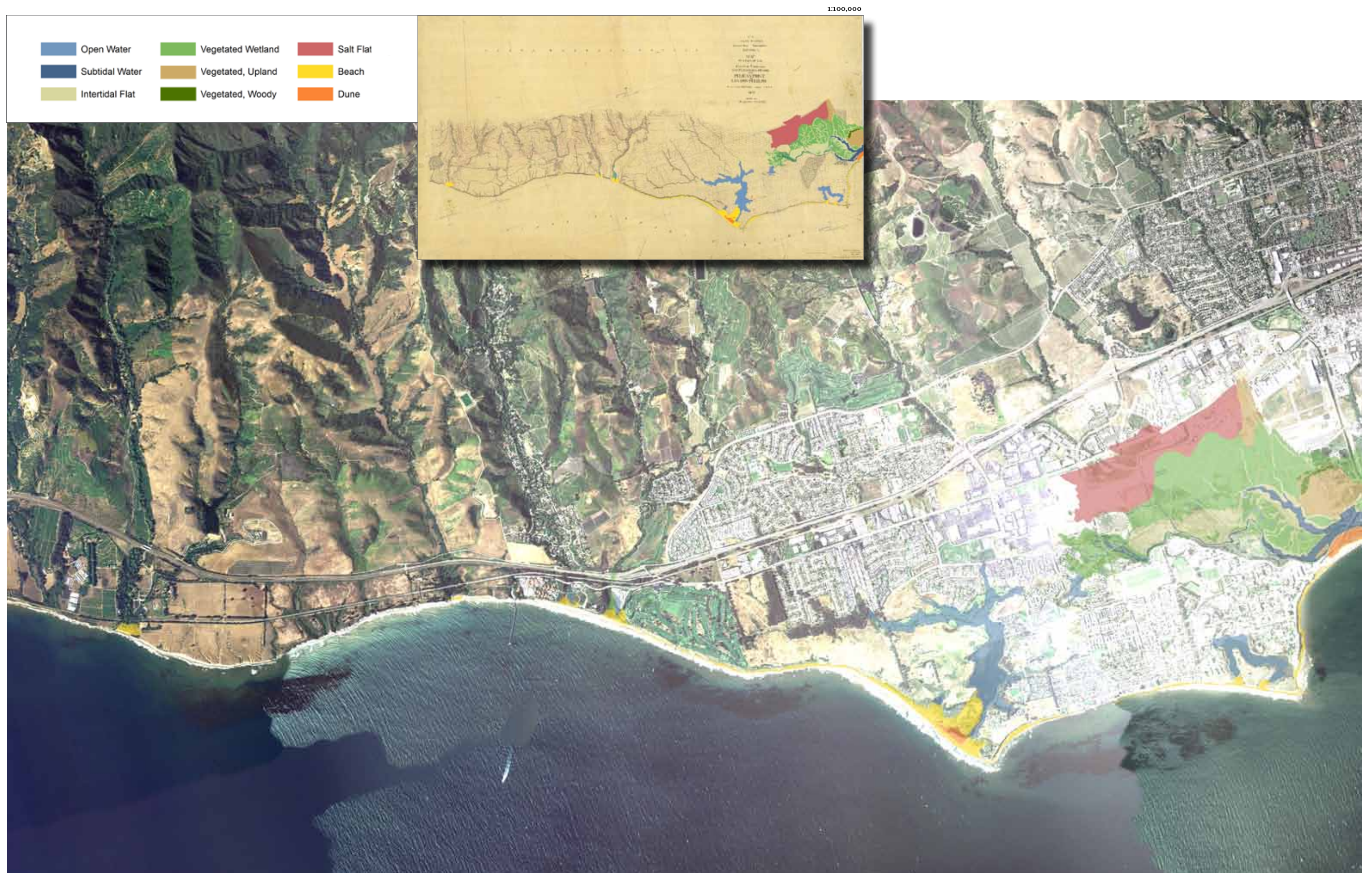


Figure B3. Coastal features digitized from T-1267 overlaid on modern aerial photography (USDA 2005), at same scale as facing T-sheet.



REGISTER N°:	T-1230
PUBLISHED:	1870
SURVEYOR:	W.E. GREENWELL AND S. FORNEY
<div><div><div>N</div><div></div></div><div><div>01,0002,0004,0006,0008,000 Feet</div><div>05001,0002,000 Meters</div></div></div>	
1:34,000	

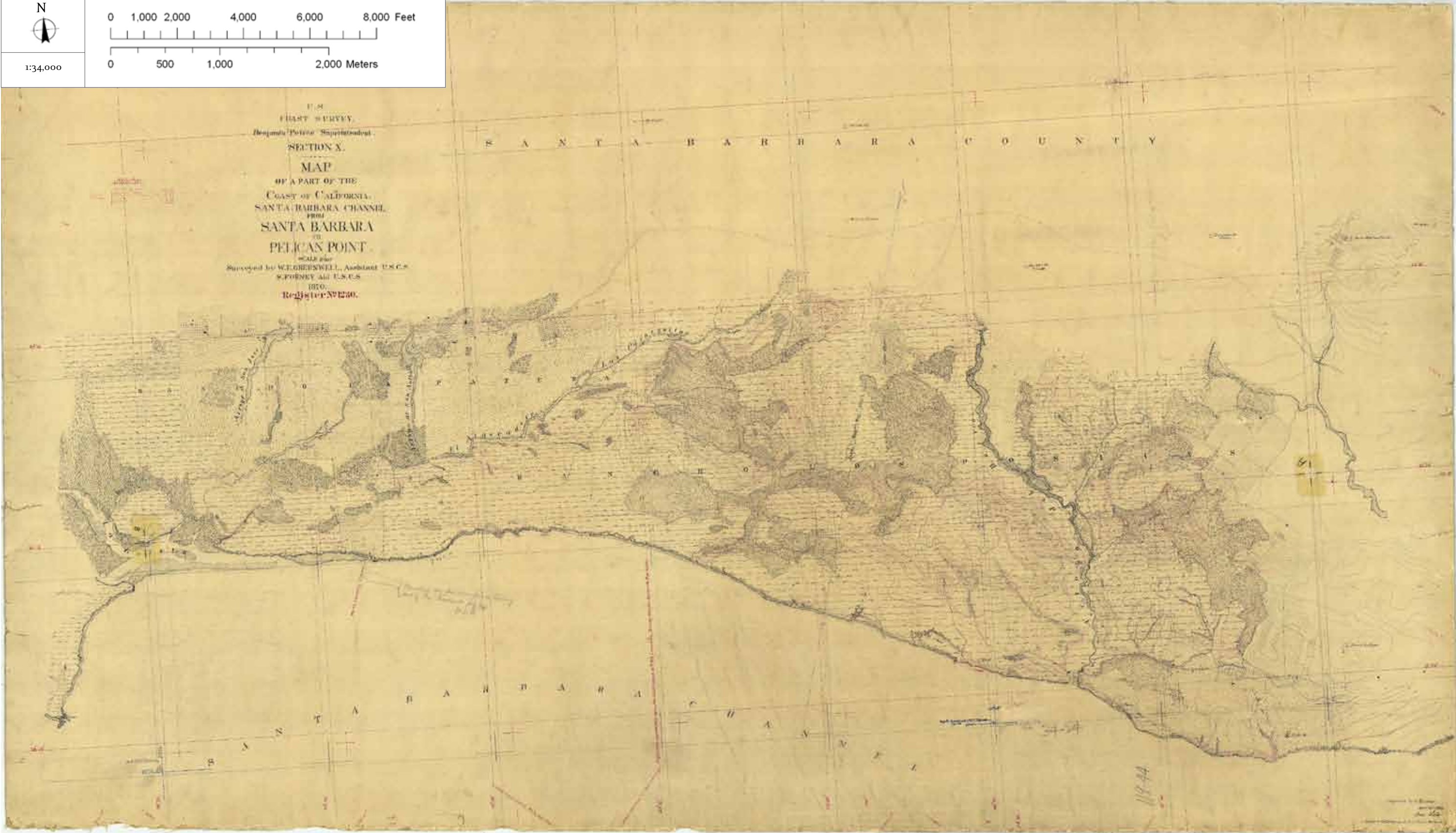


Figure B4. T-1230.





Figure B5. Coastal features digitized from T-1230, overlaid on modern aerial photography (USDA 2005), at same scale as facing T-sheet.



REGISTER N <sup>o</sup> :	T-373
PUBLISHED:	1852
SURVEYOR:	A.M. HARRISON
<div><div><div><div><div><div></div><div></div><div></div></div><div><div></div><div></div><div></div></div></div><div>N</div></div></div><div><div>01,0002,0004,0006,0008,000</div><div>Feet</div></div><div><div>05001,0002,000</div><div>Meters</div></div></div>	
1:34,000	

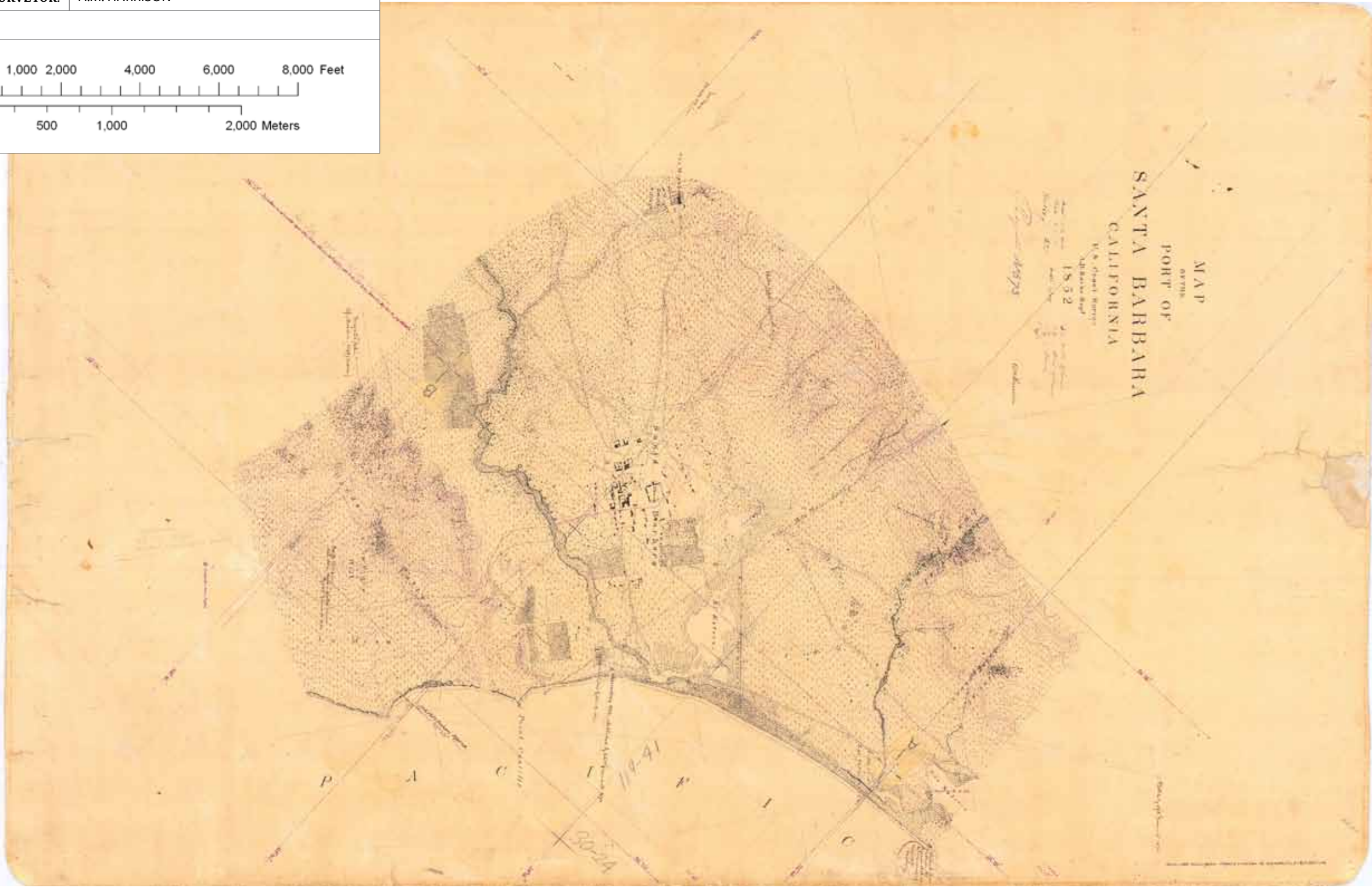


Figure B6. T-373.





**Figure B7. Coastal features digitized from T-373, overlaid on modern aerial photography (USDA 2005), at same scale as facing T-sheet.**




REGISTER No.:	T-1128
PUBLISHED:	1869
SURVEYOR:	W.E. GREENWELL AND S. FORNEY
<div> <div> <div>N</div> <div></div> </div> <div> <div>0 1,000 2,000 4,000 6,000 8,000 Feet</div> <div>0 500 1,000 2,000 Meters</div> </div> </div>	
1:34,000	




Figure B8. T-1128.





Figure B9. Coastal features digitized from T-1128, overlaid on modern aerial photography (USDA 2005), at same scale as facing T-sheet.



REGISTER N°:	T-1127
PUBLISHED:	1869
SURVEYOR:	W.E. GREENWELL AND S. FORNEY
<div>N</div> <div></div>	<div>0 1,000 2,000 4,000 6,000 8,000 Feet</div> <div>0 500 1,000 2,000 Meters</div>
1:34,000	

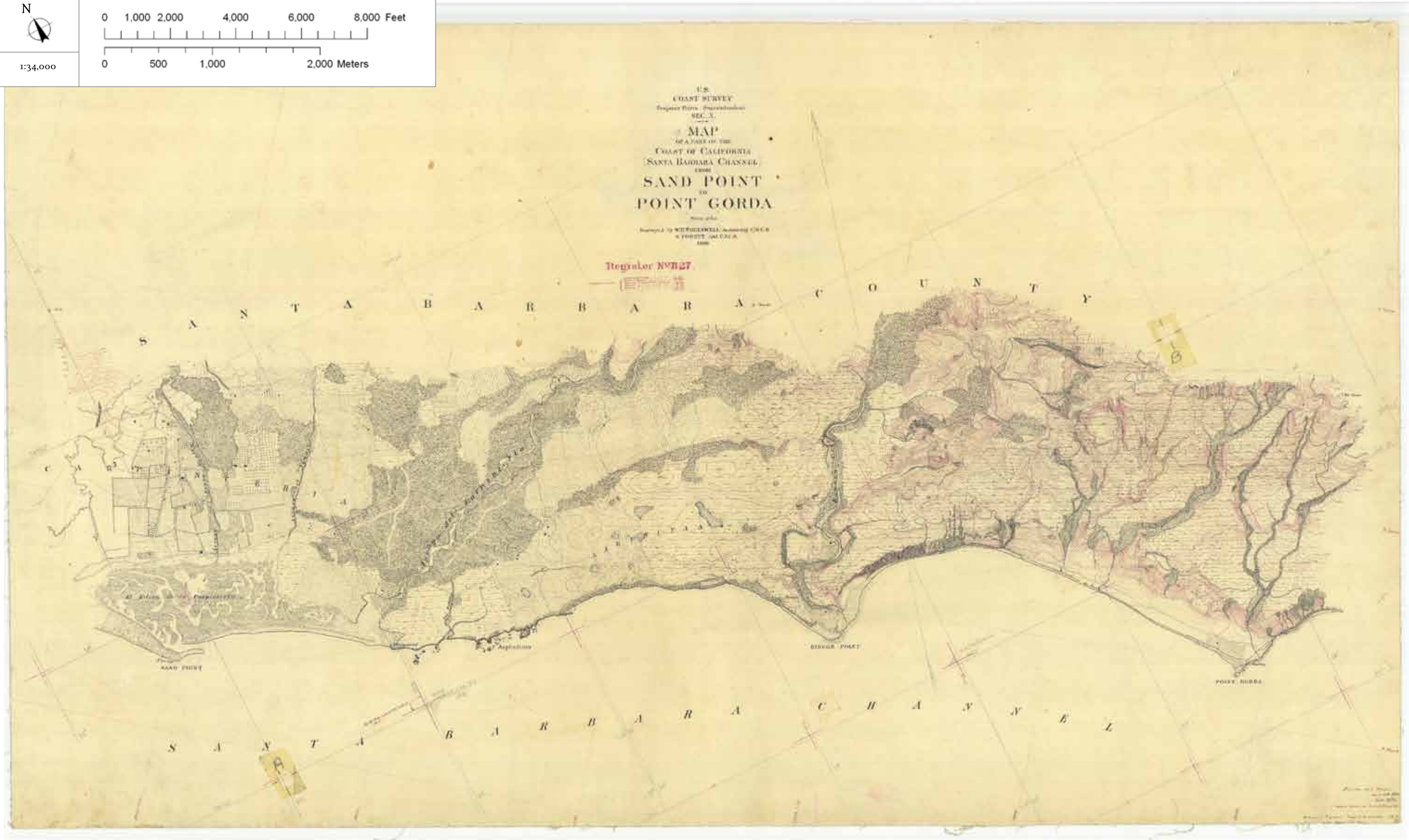





Figure B10. T-1127.





Figure B11. Coastal features digitized from T-1127, overlaid on modern aerial photography (USDA 2005), at same scale as facing T-sheet.



REGISTER N <sup>o</sup> .: T-683	
PUBLISHED: 1855	
SURVEYOR: W.M. JOHNSON	
<div>N</div> 	<div>0 1,000 2,000 4,000 6,000 8,000 Feet</div> 
1:34,000	<div>0 500 1,000 2,000 Meters</div> 

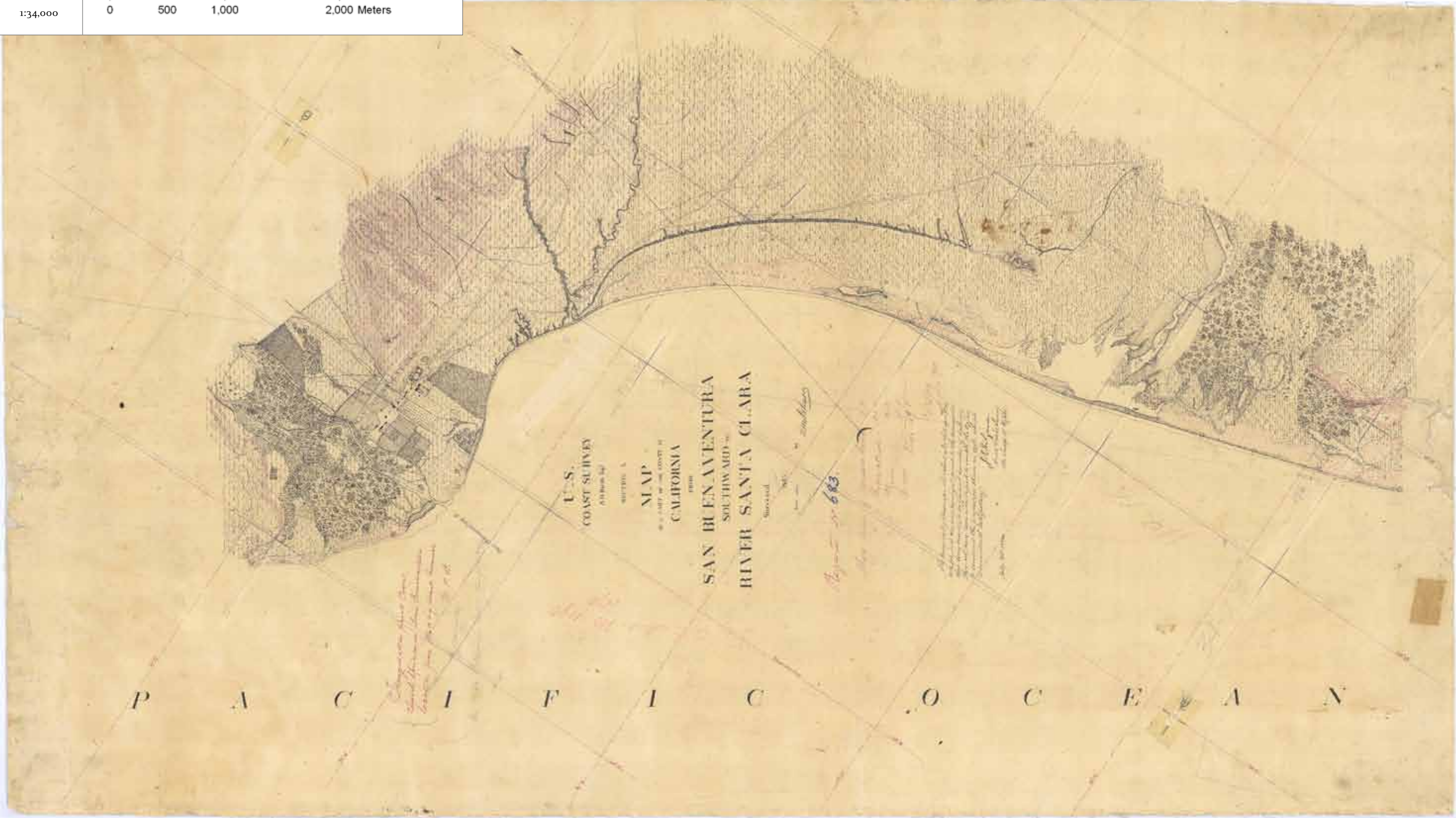


Figure B12. T-683.



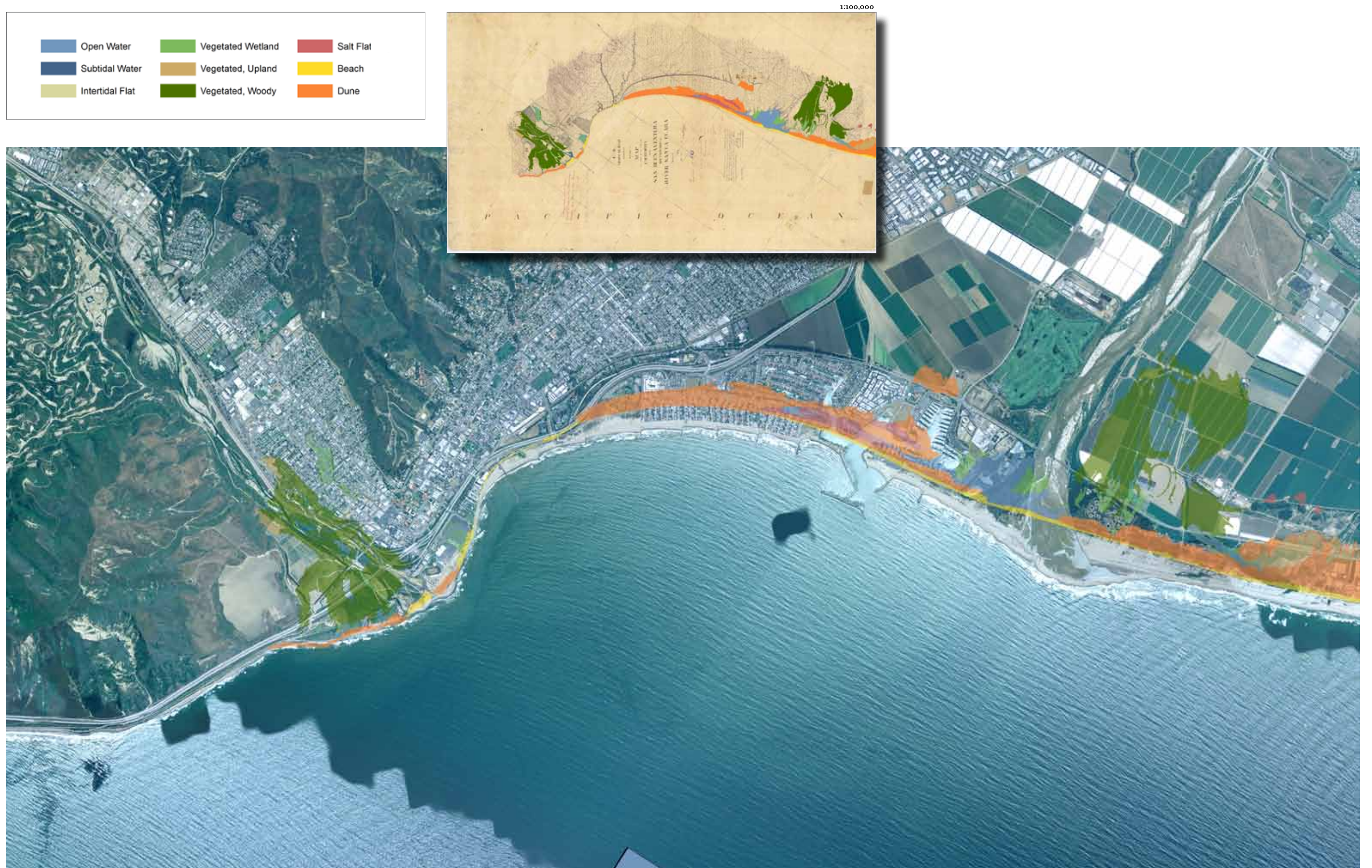


Figure B13. Coastal features digitized from T-683, overlaid on modern aerial photography (USDA 2005), at same scale as facing T-sheet.




REGISTER N <sup>o</sup> .: T-1427	
PUBLISHED: 1875-1876	
SURVEYOR: A.W. CHASE	
<div><div>N</div></div>	<div>0 1,000 2,000 4,000 6,000 8,000 Feet</div> <div>0 500 1,000 2,000 Meters</div>
1:34,000	



Figure B14. T-1427.



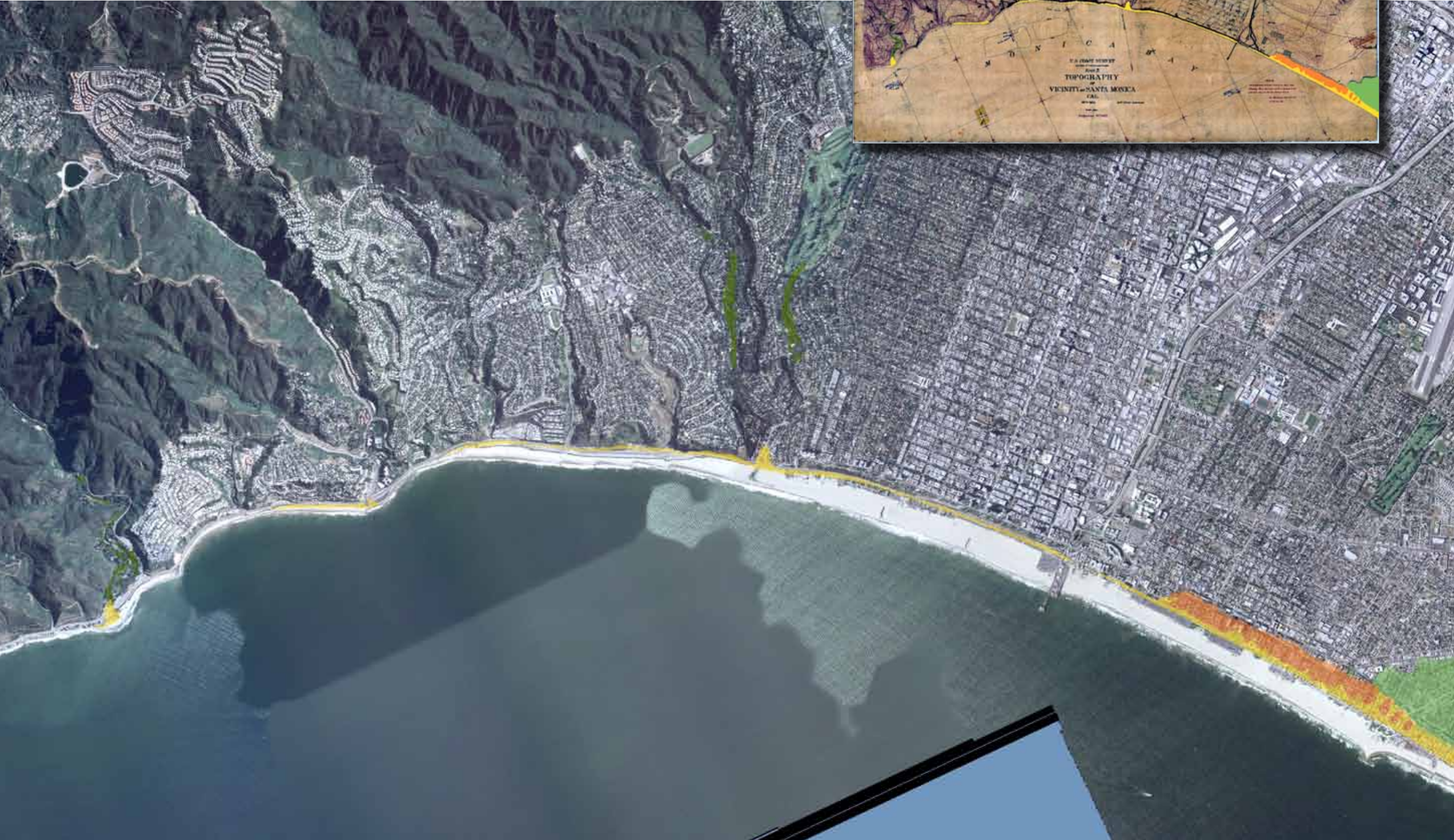



Figure B15. Coastal features digitized from T-1427, overlaid on modern aerial photography (USDA 2005), at same scale as facing T-sheet.



REGISTER No.:	T-892
PUBLISHED:	1859
SURVEYOR:	W.M. JOHNSON
<div><div><div><div><div><div><span></span></div><div><span>N</span></div></div></div><div><div><div><span></span></div><div><span></span></div></div></div><div><div><div><span></span></div><div><span></span></div></div></div></div></div></div> <div><div>01,0002,0004,0006,0008,000</div><div>Feet</div></div> <div><div>05001,0002,000</div><div>Meters</div></div>	

1:34,000

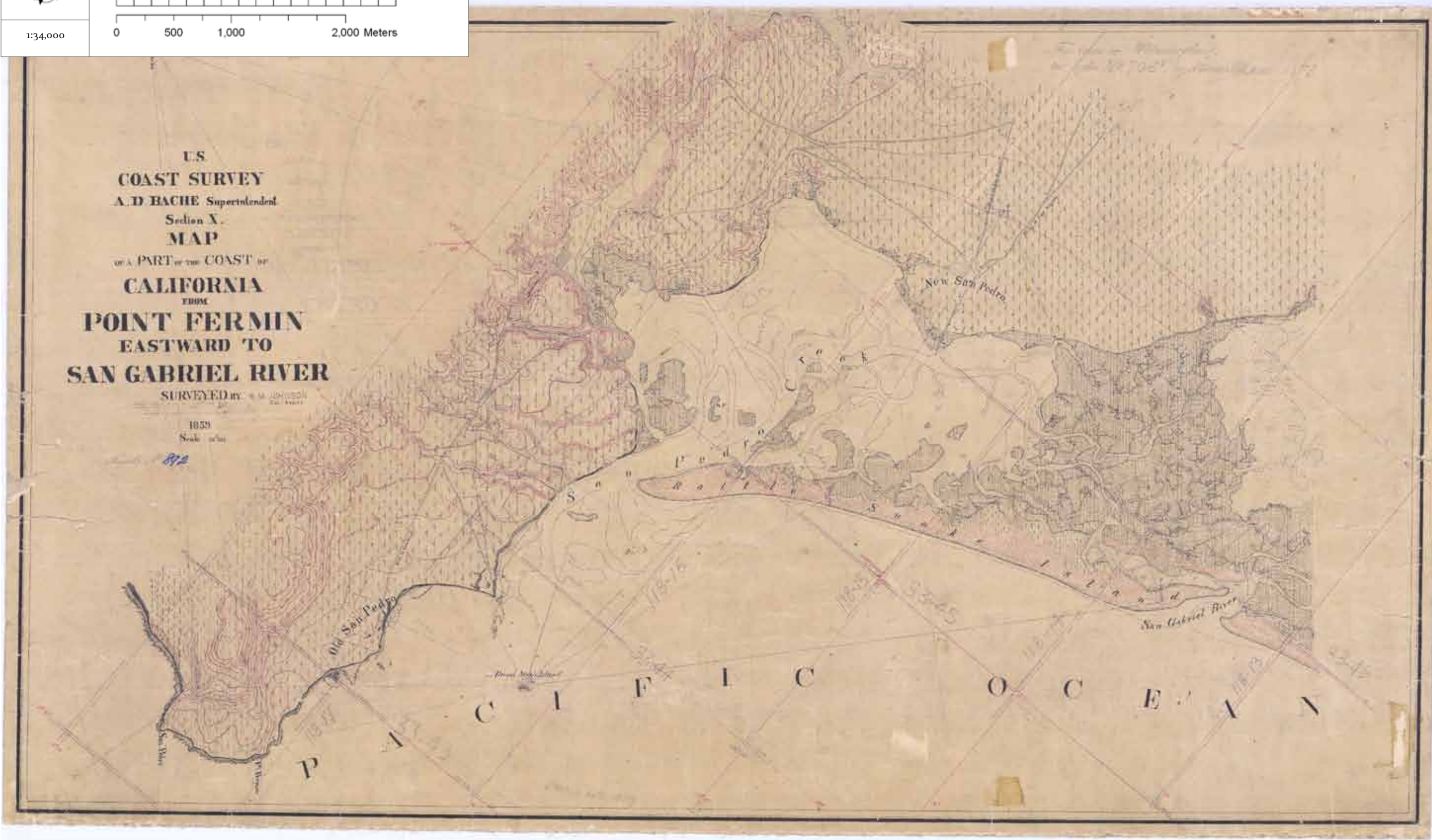


Figure B16. T-892.



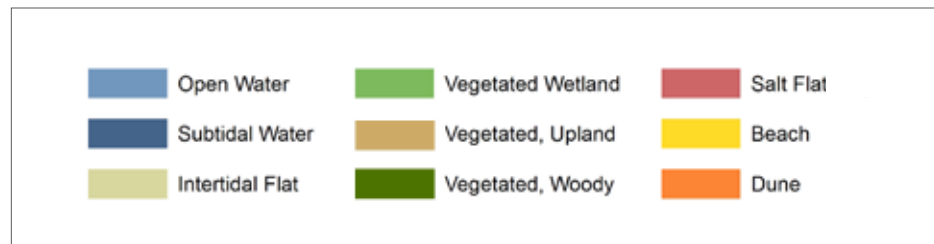


Figure B17. Coastal features digitized from T-892, overlaid on modern aerial photography (USDA 2005), at same scale as facing T-sheet.



REGISTER No.:	T-1283
PUBLISHED:	1872
SURVEYOR:	A. W. CHASE

N

01,0002,0004,0006,0008,000

Feet

05001,0002,000

Meters

1:34,000

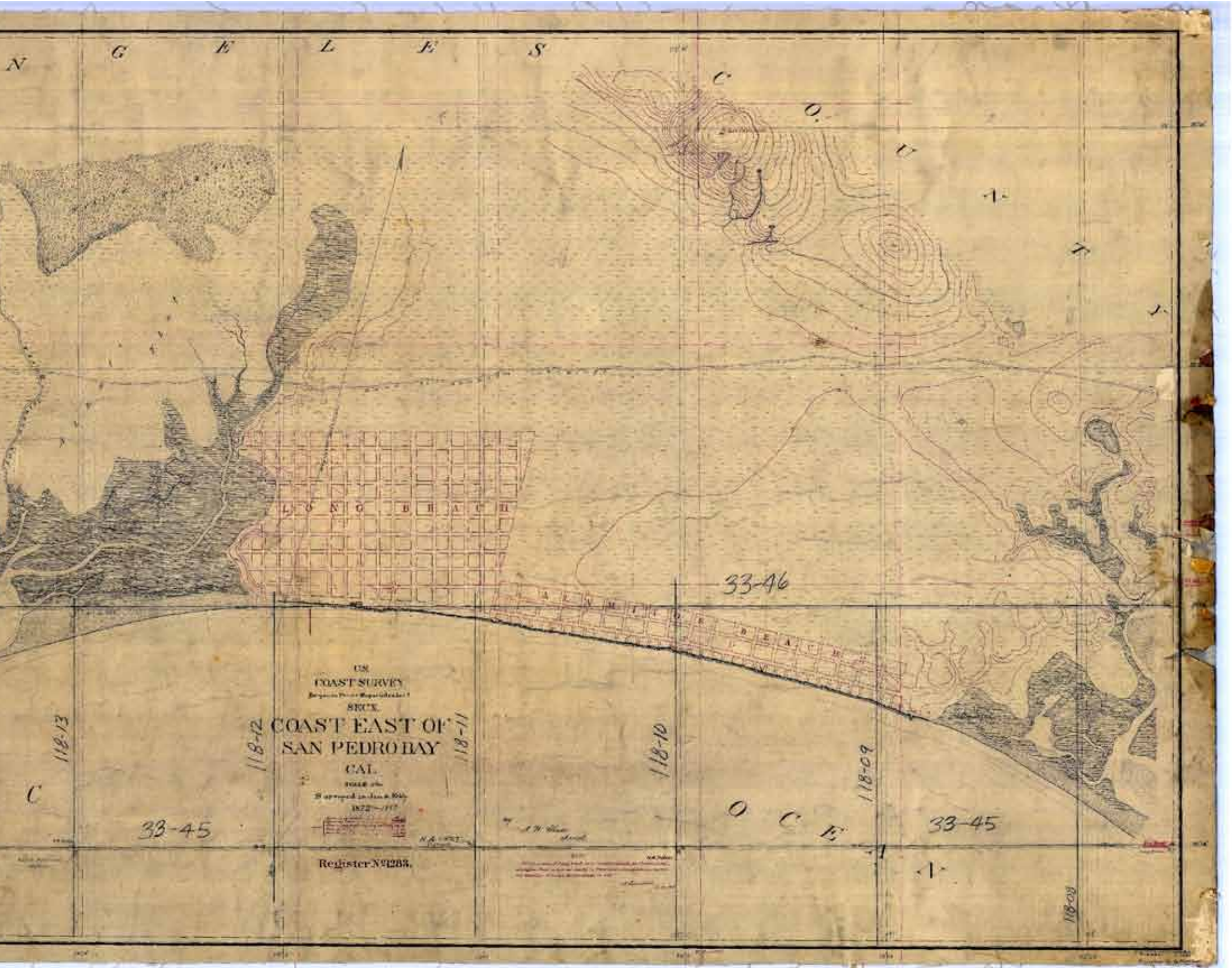


Figure B18. T-1283.






Figure B19. Coastal features digitized from T-1283, overlaid on modern aerial photography (USDA 2005), at same scale as facing T-sheet.



REGISTER No.:	T-1369
PUBLISHED:	1874
SURVEYOR:	A. W. CHASE
<div><div><div>N</div><div></div></div><div><div>01,0002,0004,0006,0008,000</div><div>Feet</div></div><div><div>05001,0002,000</div><div>Meters</div></div></div>	
1:34,000	

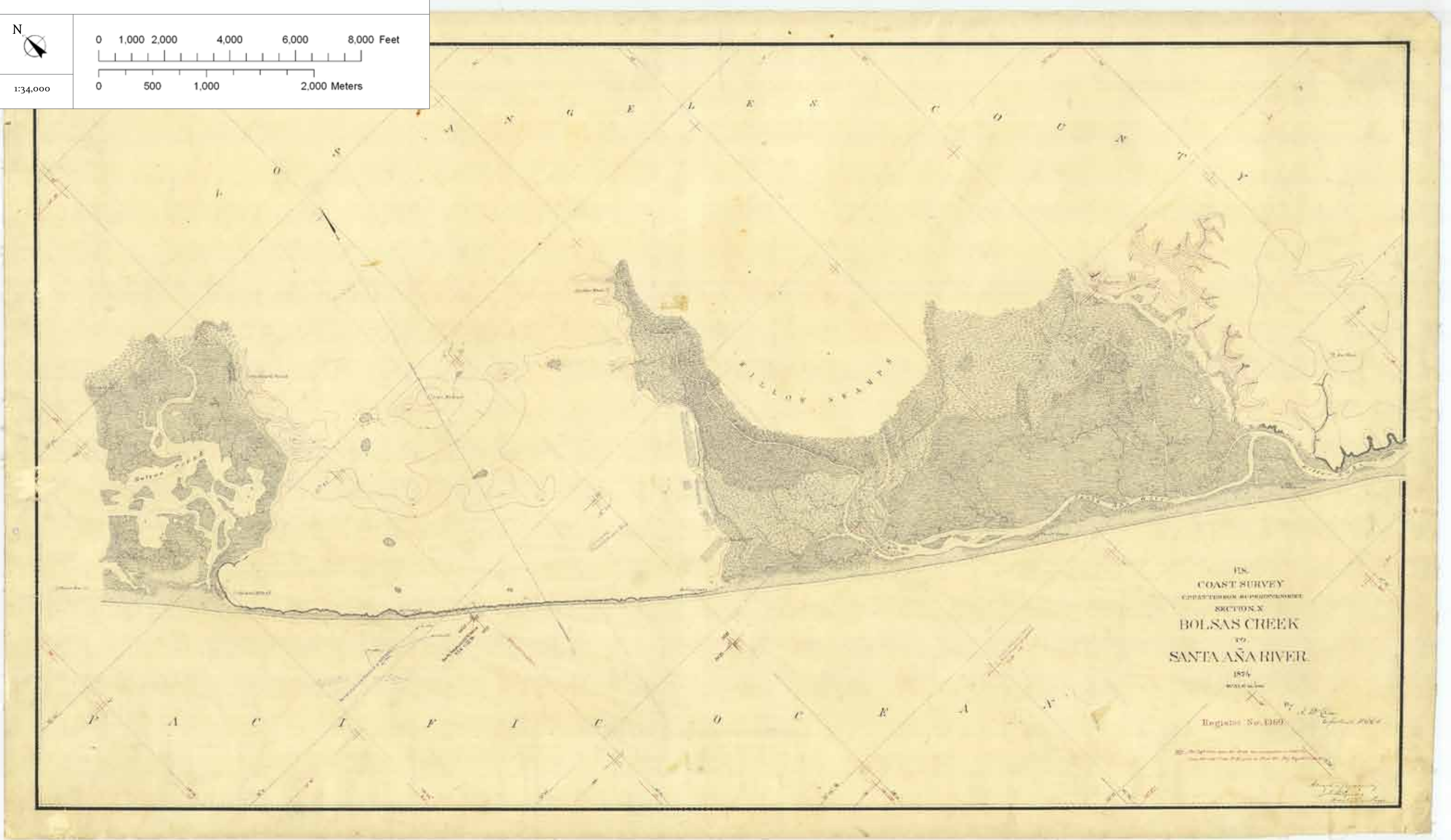


Figure B20. T-1369.





Figure B21. Coastal features digitized from T-1369, overlaid on modern aerial photography (USDA 2005), at same scale as facing T-sheet.

Historical Wetlands of the Southern California Coast • B21



REGISTER No.:	T-1392
PUBLISHED:	1875
SURVEYOR:	A. W. CHASE, E. ELLICOTT, AND F.A. LAWSON

N

0 1,000 2,000 4,000 6,000 8,000 Feet

0 500 1,000 2,000 Meters

1:34,000



Figure B22. T-1392.





Figure B23. Coastal features digitized from T-1392, overlaid on modern aerial photography (USDA 2005), at same scale as facing T-sheet.







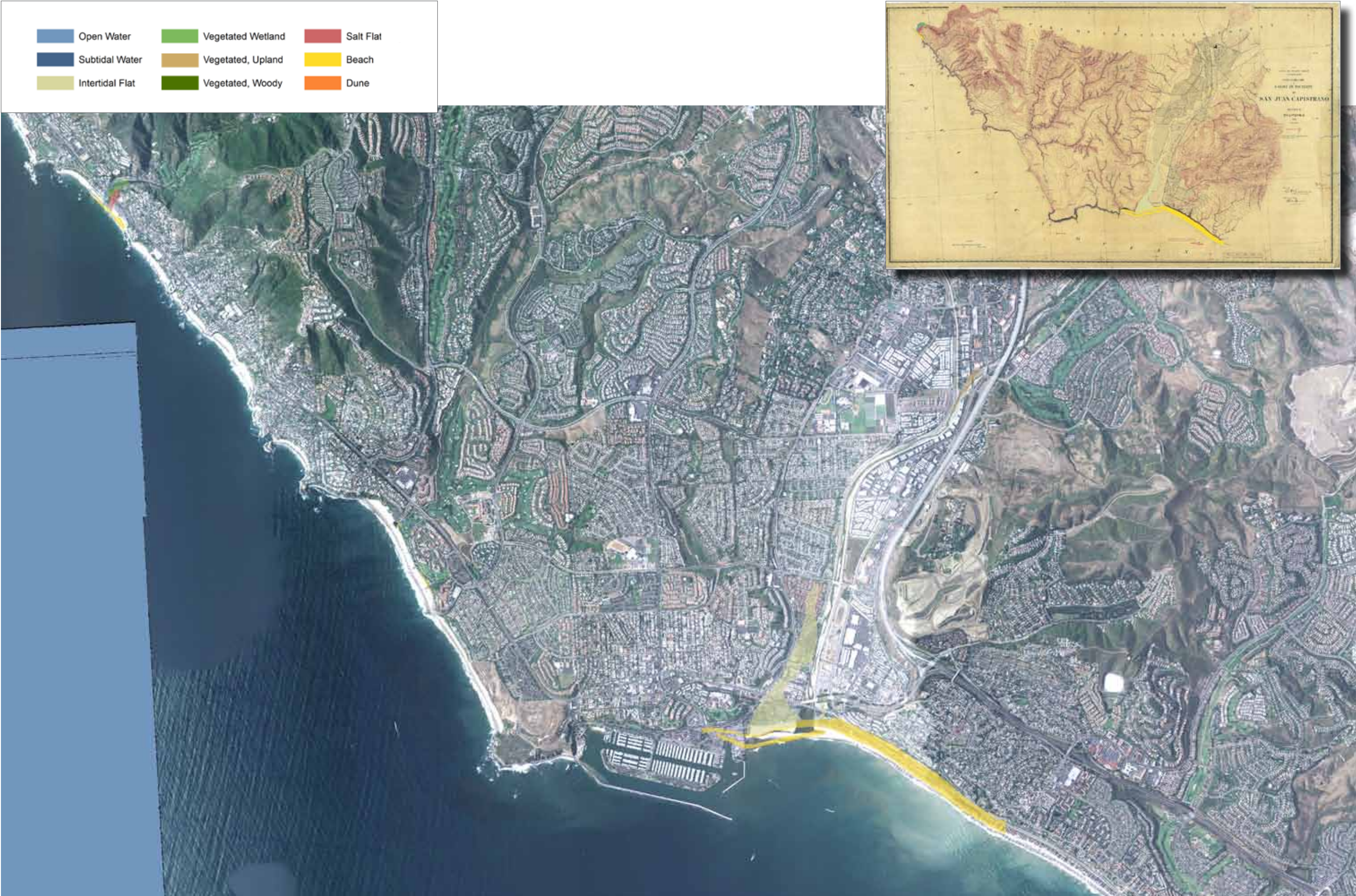



Figure B25. Coastal features digitized from T-1645, overlaid on modern aerial photography (USDA 2005), at same scale as facing T-sheet.



REGISTER No.:	T-2016
PUBLISHED:	1889
SURVEYOR:	A. F. RODGERS AND J. NELSON
N 	0 1,000 2,000 4,000 6,000 8,000 Feet
	0 500 1,000 2,000 Meters
1:34,000	

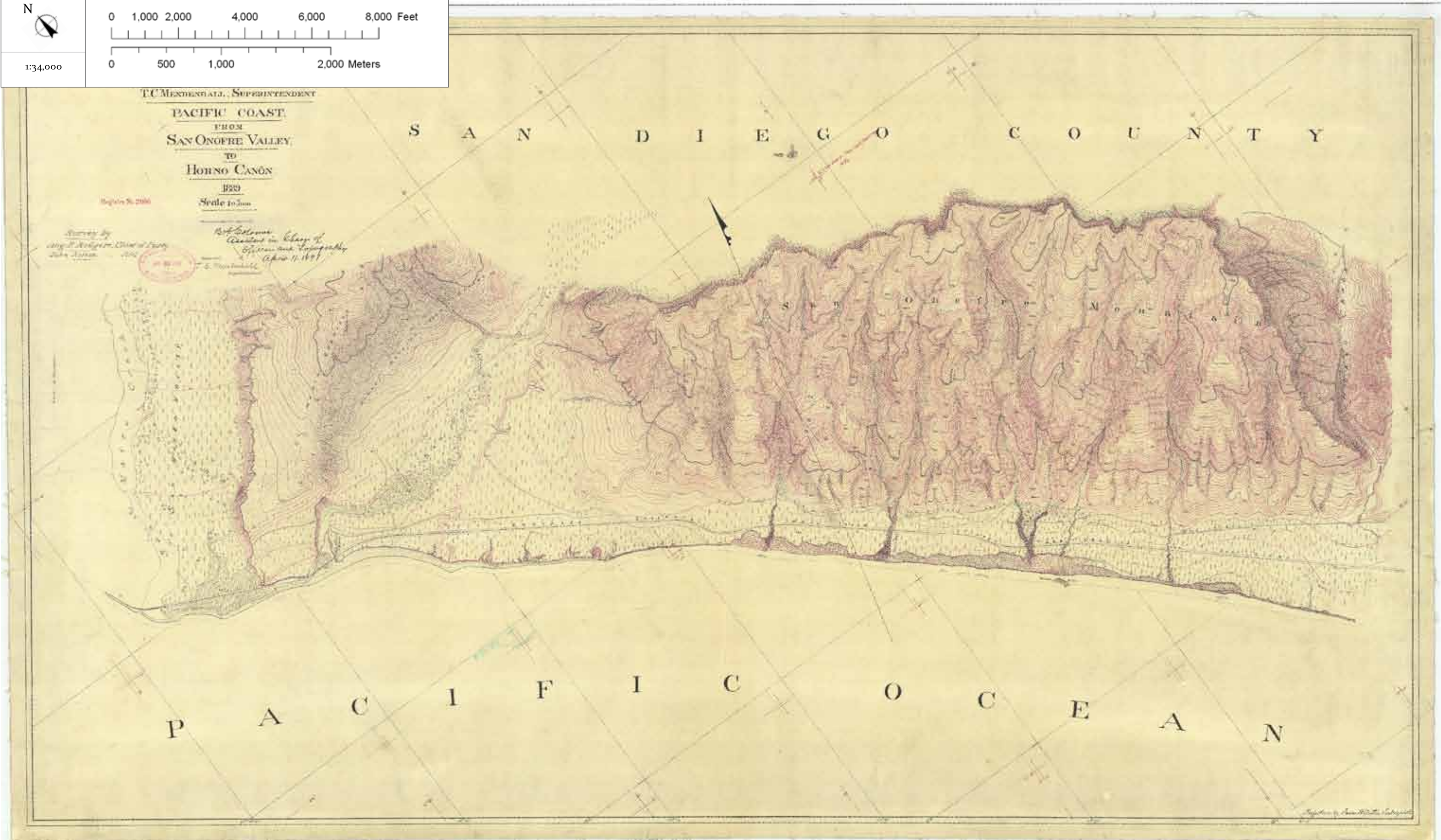


Figure B26. T-2016.

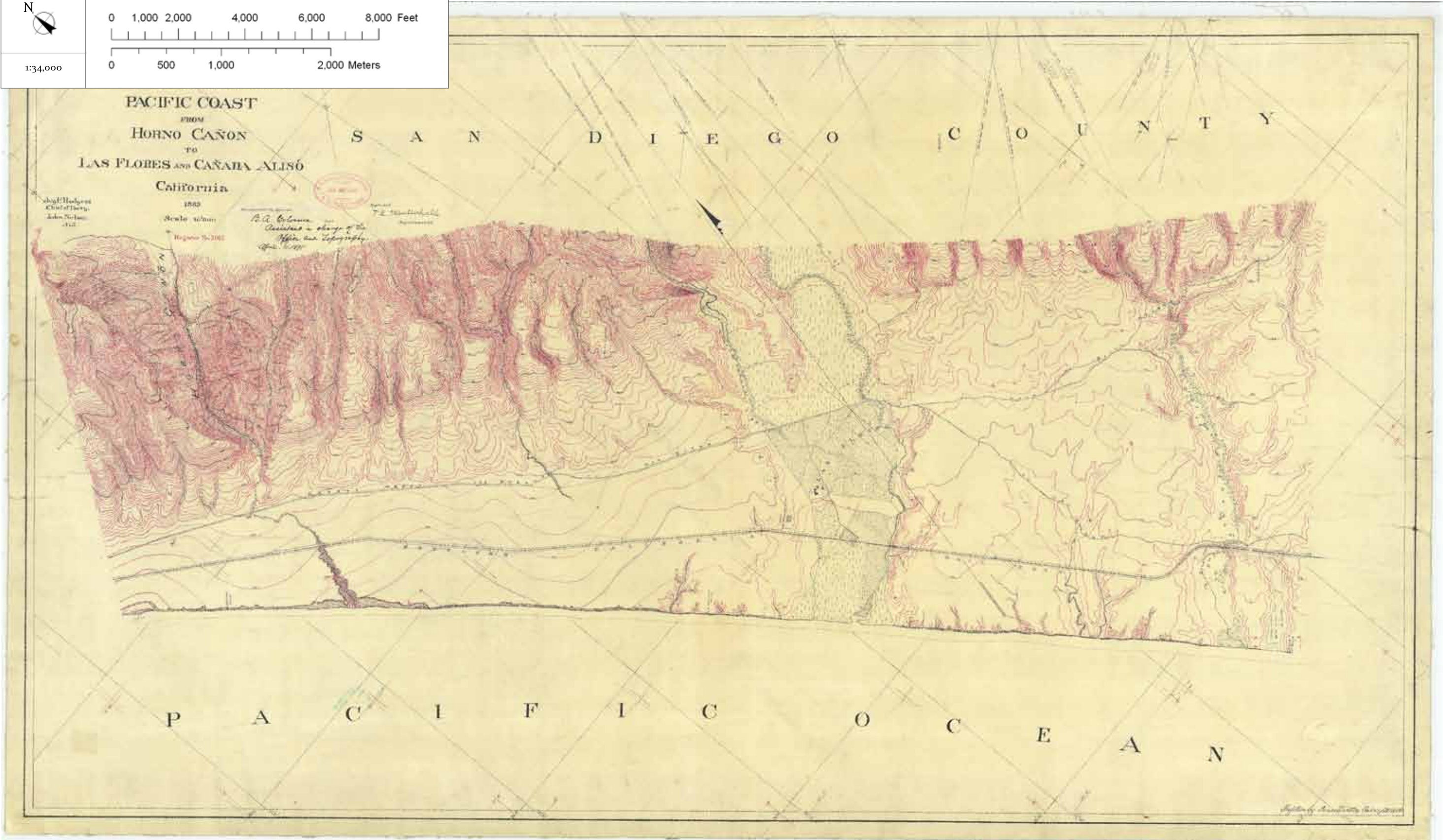




Figure B27. Coastal features digitized from T-2016, overlaid on modern aerial photography (USDA 2005), at same scale as facing T-sheet.



REGISTER No.:	T-2015
PUBLISHED:	1889
SURVEYOR:	A. F. RODGERS AND J. NELSON
<div><div>N</div><div></div></div>	<div><div>01,0002,0004,0006,0008,000</div><div>Feet</div></div> <div><div>05001,0002,000</div><div>Meters</div></div>
1:34,000	





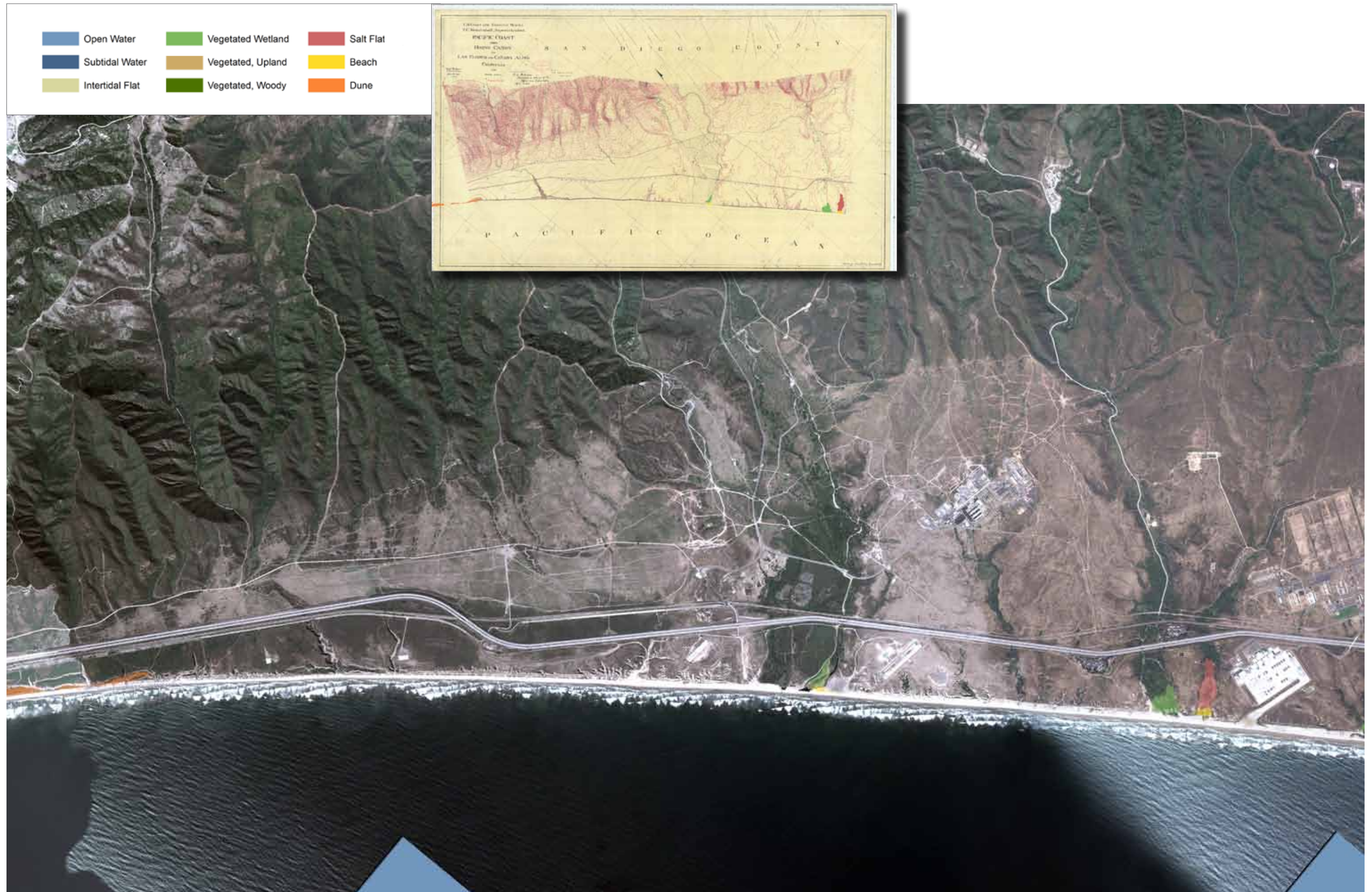


Figure B29. Coastal features digitized from T-2015, overlaid on modern aerial photography (USDA 2005), at same scale as facing T-sheet.



REGISTER No.:	T-1900
PUBLISHED:	1887
SURVEYOR:	A. F. RODGERS
<div><div><div>N</div><div></div></div><div><div>01,0002,0004,0006,0008,000 Feet</div><div>05001,0002,000 Meters</div></div></div>	
1:34,000	

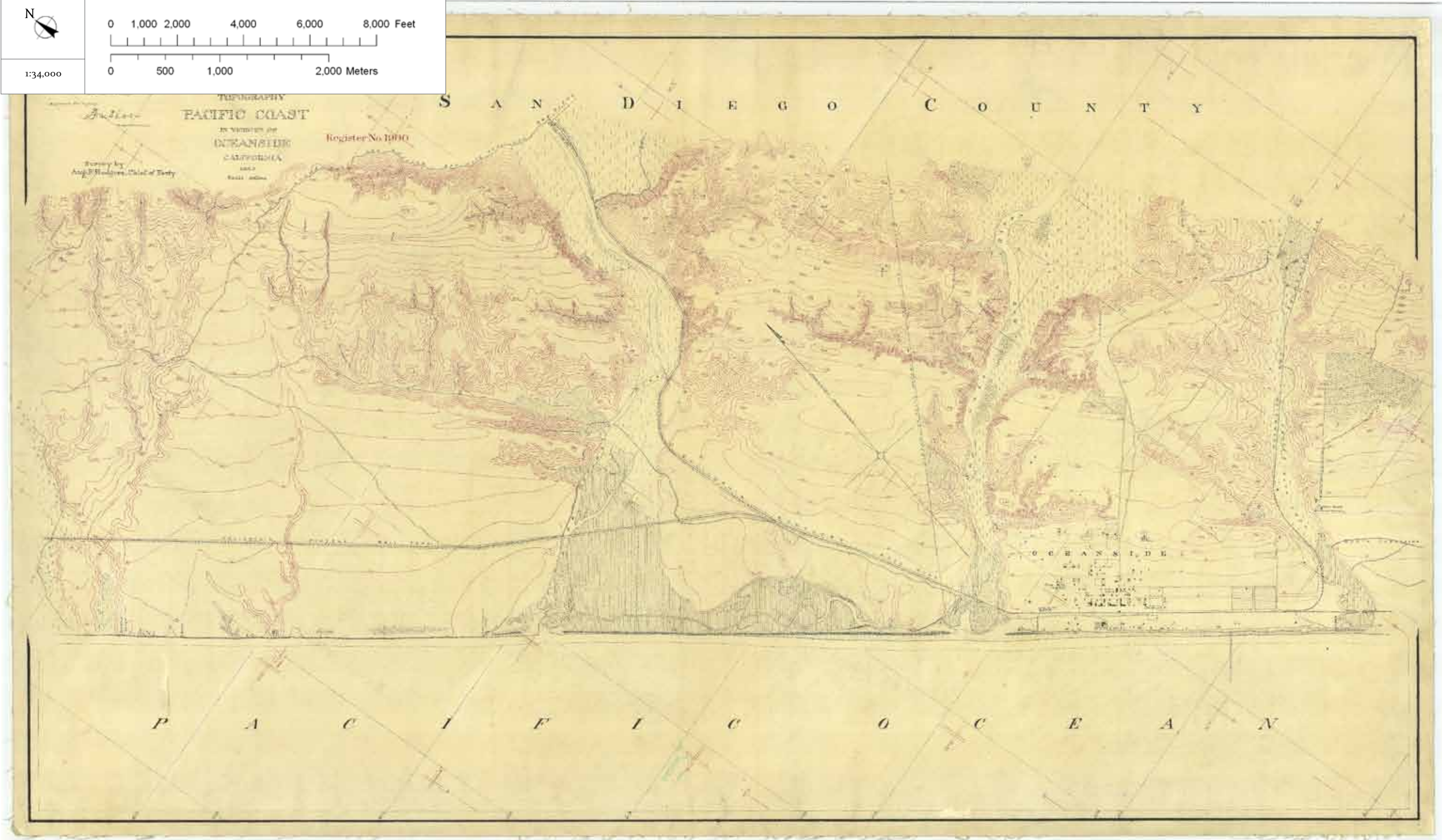


Figure B30. T-1900.



1:100,000



Figure B31. Coastal features digitized from T-1900, overlaid on modern aerial photography (USDA 2005), at same scale as facing T-sheet.










Figure B33. Coastal features digitized from T-2014, overlaid on modern aerial photography (USDA 2005), at same scale as facing T-sheet.



REGISTER No.:	T-363
PUBLISHED:	1852
SURVEYOR:	A. M. HARRISON
<div>N</div> <div></div>	<div>0 1,000 2,000 4,000 6,000 8,000 Feet</div> <div></div>
1:34,000	<div>0 500 1,000 2,000 Meters</div> <div></div>

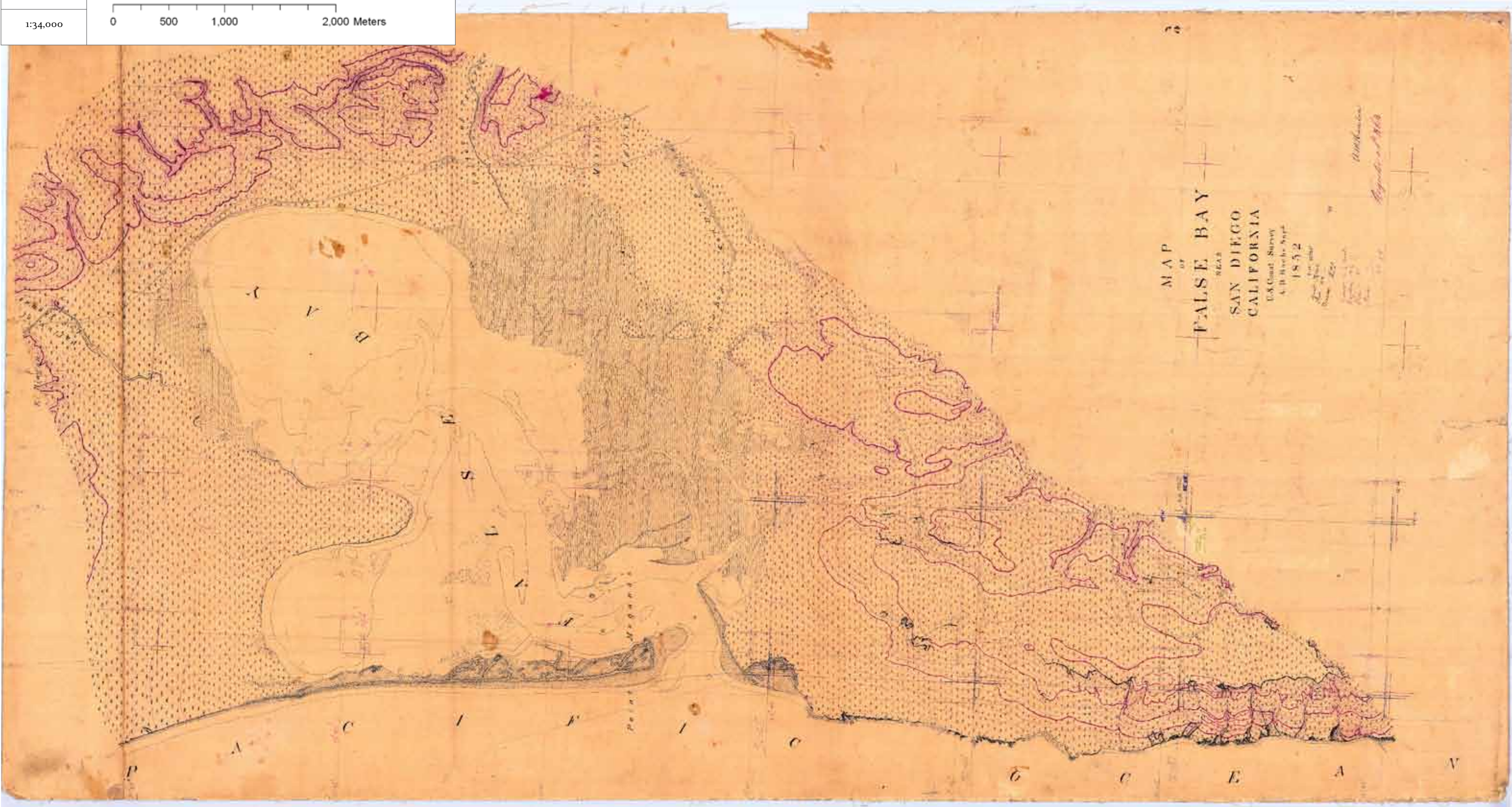


Figure B34. T-363.



1:100,000

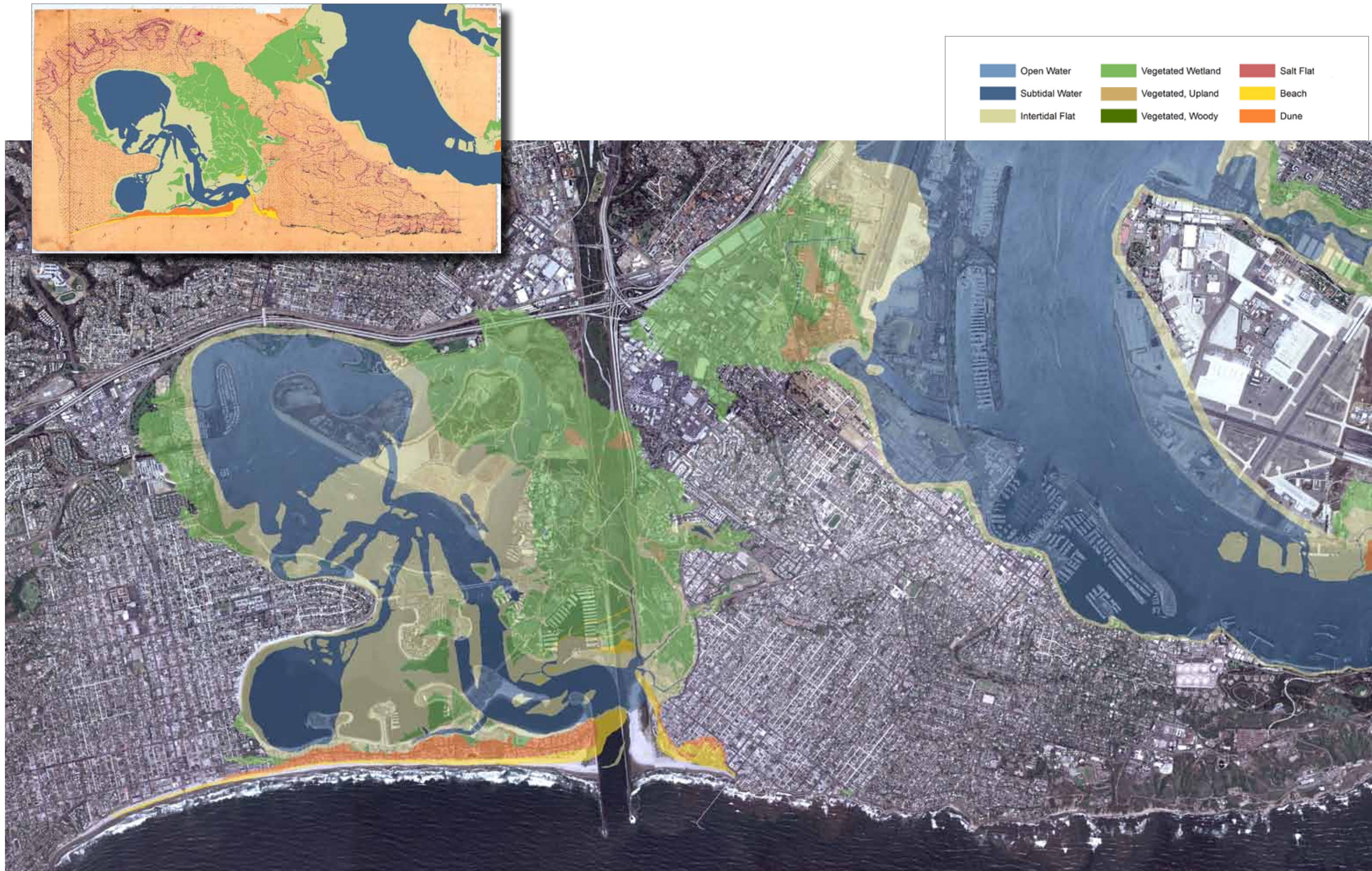


Figure B35. Coastal features digitized from T-363, overlaid on modern aerial photography (USDA 2005), at same scale as facing T-sheet.









Figure B37. Coastal features digitized from T-333, overlaid on modern aerial photography (USDA 2005), at same scale as facing T-sheet.



REGISTER No.: T-364	
PUBLISHED: 1852	
SURVEYOR: A. M. HARRISON	
<div>N </div>	<div>0 1,000 2,000 4,000 6,000 8,000 Feet</div> <div>0 500 1,000 2,000 Meters</div>
1:34,000	



Figure B38. T-364.



1:100,000

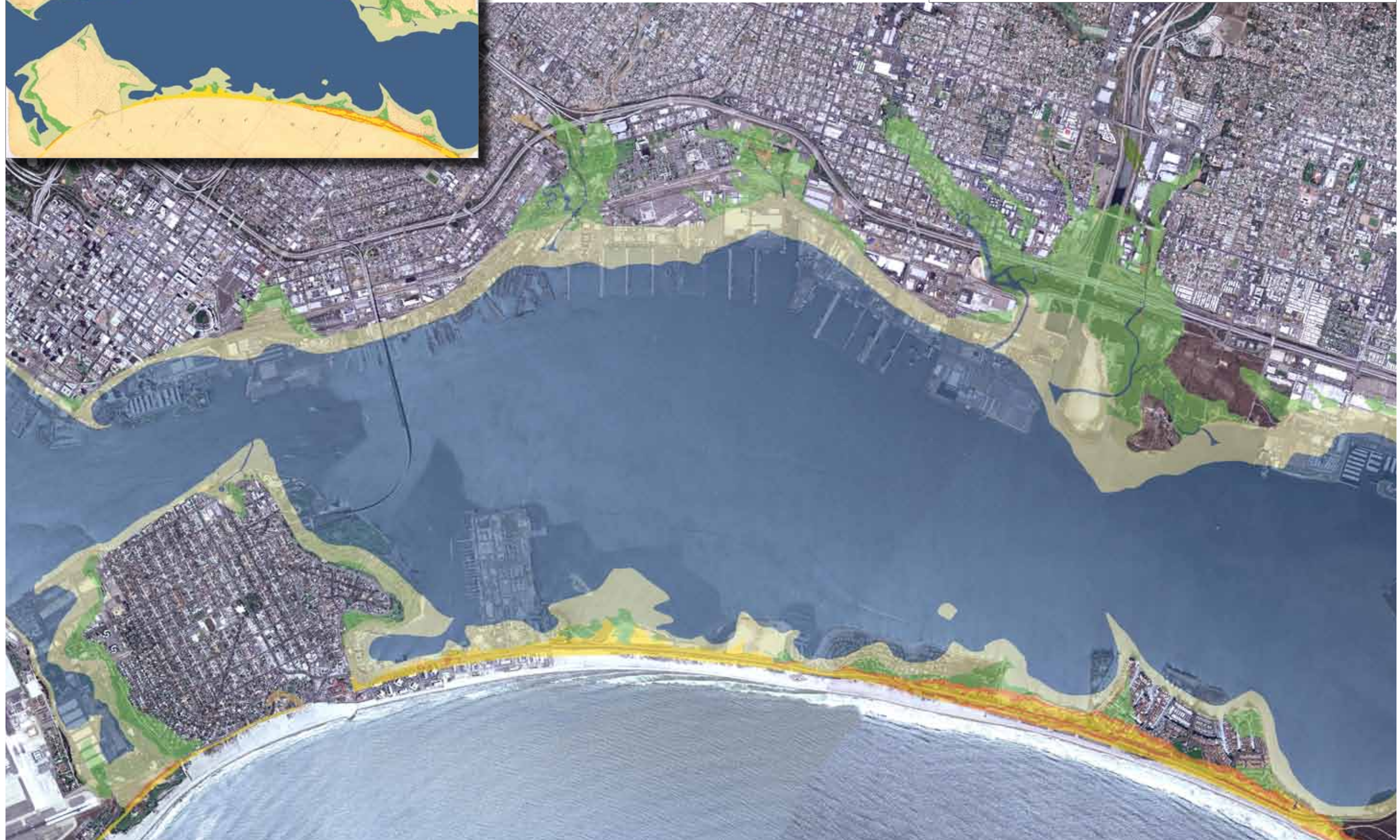
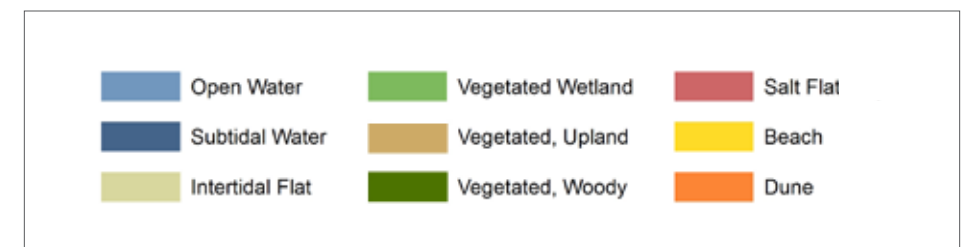


Figure B39. Coastal features digitized from T-364, overlaid on modern aerial photography (USDA 2005), at same scale as facing T-sheet.